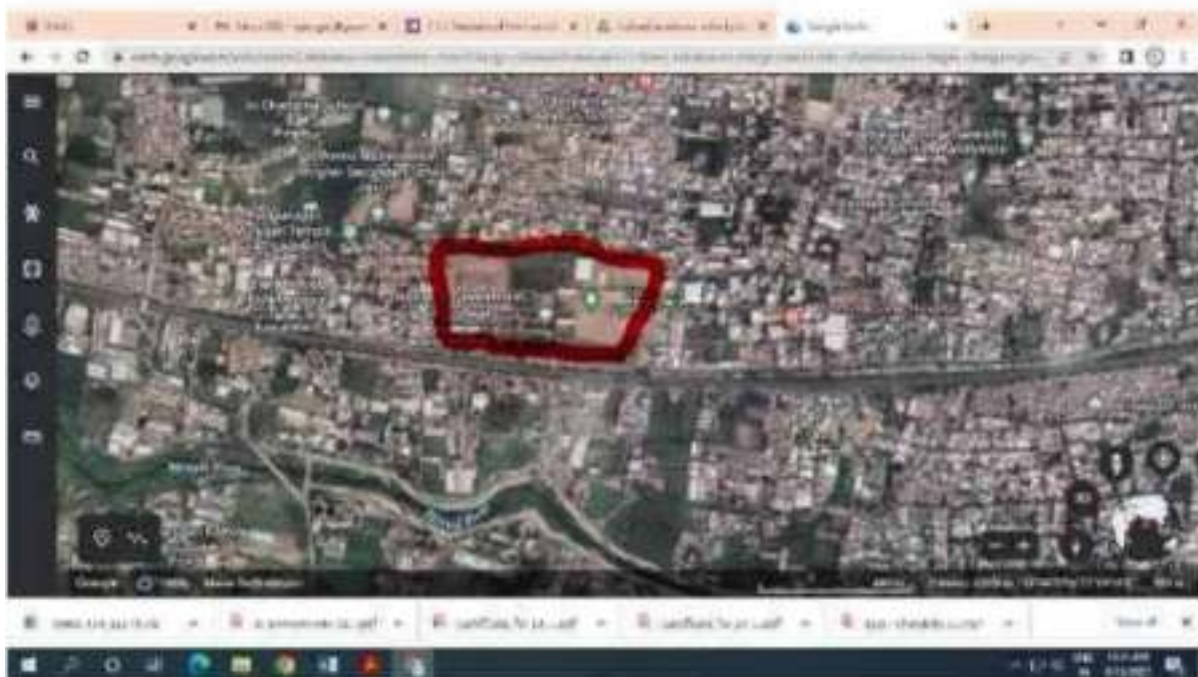
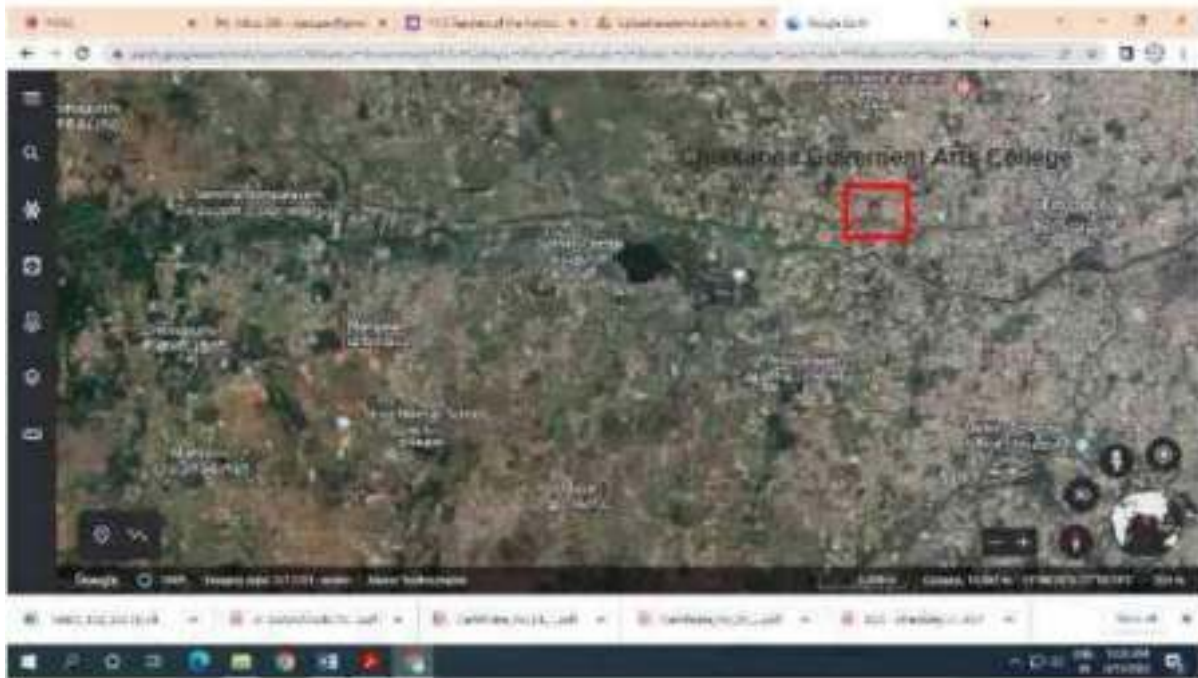


# CHIKKANNA GOVERNMENT ARTS COLLEGE

## TIRUPUR

### INFRASTRUCTURE



SATELLITE VIEW OF THE COLLEGE



SATELLITE 3D VIEW OF THE COLLEGE



A, B AND MGR BLOCK



INDOOR STADIUM



NEWLY CONSTRUCTING 4X100M RELAY TRACK



Latitude: 11.102796  
Longitude: 77.320066  
Elevation: 304.77±19 m  
Accuracy: 7.7 m  
Time: 13-08-2022 11:33  
Note: College entrance

COLLEGE ENTRANCE



Latitude: 11.108361  
Longitude: 77.319295  
Elevation: 307.47±8 m  
Accuracy: 5.0 m  
Time: 13-08-2022 11:39  
Note: A block

A BLOCK



Latitude: 11.10832  
Longitude: 77.318918  
Elevation: 307.47±11 m  
Accuracy: 12.0 m  
Time: 13-08-2022 11:51  
Note: B block

Powered by AutoCam

B BLOCK



Latitude: 11.108229  
Longitude: 77.318054  
Elevation: 314.16±27 m  
Accuracy: 14.6 m  
Time: 13-08-2022 12:02  
Note: C block

Powered by AutoCam

C BLOCK



Latitude: 11.108247  
Longitude: 77.317642  
Elevation: 314.16±20 m  
Accuracy: 9.9 m  
Time: 13-08-2022 12:04  
Note: D block

D BLOCK



Latitude: 11.108406  
Longitude: 77.317546  
Elevation: 314.16±20 m  
Accuracy: 52.4 m  
Time: 13-08-2022 12:07  
Note: Computer Lab

COMPUTER LAB



MGR BLOCK



E BLOCK





NEWLY CONSTRUCTING F BLOCK



PATHWAY TO A BLOCK LIBRARY



PATHWAY TO B BLOCK



PATHWAY TO C BLOCK



PATHWAY TO D BLOCK AND COMPUTER LAB



USE OF BICYCLE INSIDE THE CAMPUS



GROUND AUDITORIUM



OPEN AUDITORIUM IN B BLOCK



WI-FI IN COMPUTER LAB AND F BLOCK



CCTV IN A BLOCK



CCTV IN A, B AND C BLOCK



CCTV IN D BLOCK



25000LSUMP



WATER PURIFIER IN A, B AND F BLOCK



WATER POINTS IN D BLOCK



WATER POINTS IN MGR BLOCK





RESTROOM IN B BLOCK



DIVYANGJAN-FRIENDLY RESTROOM IN B BLOCK



RESTROOM IN D BLOCK.



RESTROOM IN E BLOCK



DIVYANGJAN-FRIENDLY RESTROOM IN E BLOCK



RESTROOM RAMP IN B BLOCK



RAMP IN MGR BLOCK



RAMP IN E BLOCK



FIRE EXTINGUISHER IN A BLOCK



COLLEGE CANTEEN

## LED Lighting Facility





Latitude: 11.10037  
Longitude: 77.319785  
Elevation: 304.7722 m  
Accuracy: 14.9 m  
Time: 24-08-2022 11:27  
Note: LED LAMP



Powered by NoteCam



PARKING AREA 1



PARKING AREA 2



Latitude: 11.106342  
Longitude: 77.319923  
Elevation: 204.7727 m  
Accuracy: 64.1 m  
Time: 10-08-2022 10:55  
Note: A Stock principal office

Scanned by PMA Cam

PRINCIPAL OFFICE

## COLLEGE OFFICE



## RUSA FUNDED COMMON COMPUTING LAB



**TAMILNADU STATE COUNCIL FOR HIGHER EDUCATION (TANSCHÉ)**



## TAMILNADU COMPUTER LITERACY PROGRAMME (CLP)



# 1. DEPARTMENT OF TAMIL







## 2. DEPARTMENT OF ENGLISH



### GROUND FLOOR



## HOD'S DESK



## STAFF ROOM



## CLASS ROOMS



## SEMINAR HALL



## DEPARTMENT LIBRARY



### 3. DEPARTMENT OF COMPUTER APPLICATION

#### HOD ROOM



#### STAFF ROOM



## SMART CLASS ROOM



## COMPUTER LAB



## CLASS ROOMS





### 3. DEPARTMENT OF COSTUME DESIGN AND FASHION



**TEXTILE PROCESSING (DYEING AND PRINTING) LABORATORY**



**GARMENT CONSTRUCTION (SEWING ) LAB**



**TEXTILE PROCESSING (DYEING AND PRINTING) LABORATORY**



**TEXTILE PROCESSING (DYEING AND PRINTING) LABORATORY**



Latitude: 18.0205  
Longitude: 77.38927  
Division: 215.04128.11  
Accuracy: 10.0 m  
Time: 04-10-2022 12:24  
Note: CAD LAB

**COMPUTER AIDED DESIGNING LAB**



Latitude: 18.01424  
Longitude: 77.38945  
Division: 215.03124.11  
Accuracy: 10.2 m  
Time: 04-10-2022 12:30  
Note: Fashion Lab

**FASHION ILLUSTRATION**



## DRAPING



## EMBROIDERY



**GARMENT CONSTRUCTION (SEWING ) LAB**



**COMPUTER AIDED DESIGNING LAB**



EMBROIDERY



EMBROIDERY

## Department Library



## Department – ICT facility



#### 4. DEPARTMENT OF COMMERCE





## HOD ROOM



GPS Map Camera



**Tiruppur, Tamil Nadu, India**

474, Tiruppur - Vanjipalayam - Avinashi Rd, Vivekananda  
Nagar, Konganagiri, Tiruppur, Tamil Nadu 641602, India

Lat 11.108507°

Long 77.318664°

22/07/22 02:13 PM



CH  
Ar  
DNGANAGIRI

Google

## Tiruppur, Tamil Nadu, India

472, Tiruppur - Vanjipalayam - Avinashi Rd, Vivekananda  
Nagar, Konganagiri, Tiruppur, Tamil Nadu 641602, India

Lat 11.108507°

Long 77.318676°

22/07/22 02:12 PM

## COMPUTER LAB



**Tiruppur, Tamil Nadu, India**

481, Tiruppur - Vanjipalayam - Avinashi Rd, Vivekananda Nagar,  
Konganagiri, Tiruppur, Tamil Nadu 641602, India

Lat 11.10853°

Long 77.317948°

22/07/22 01:17 PM

## 5. DEPARTMENTOFHISTORY



**STAFFROOM(RoomNo.A26)**





**DEPARTMENTLIBRARY**



**DEPARTMENTLIBRARYREFERENCEROOM  
(RoomNo.A26a)**



**LIQUIDCRYSTALDISPLAY (LCD)PROJECTOR&ICTSCREEN  
(RoomNo.A28)**



**DEPARTMENT COMPUTER & PRINTER  
(Room No. A26a & A26)**

## 6. DEPARTMENT OF MATHEMATICS

### STAFF ROOM

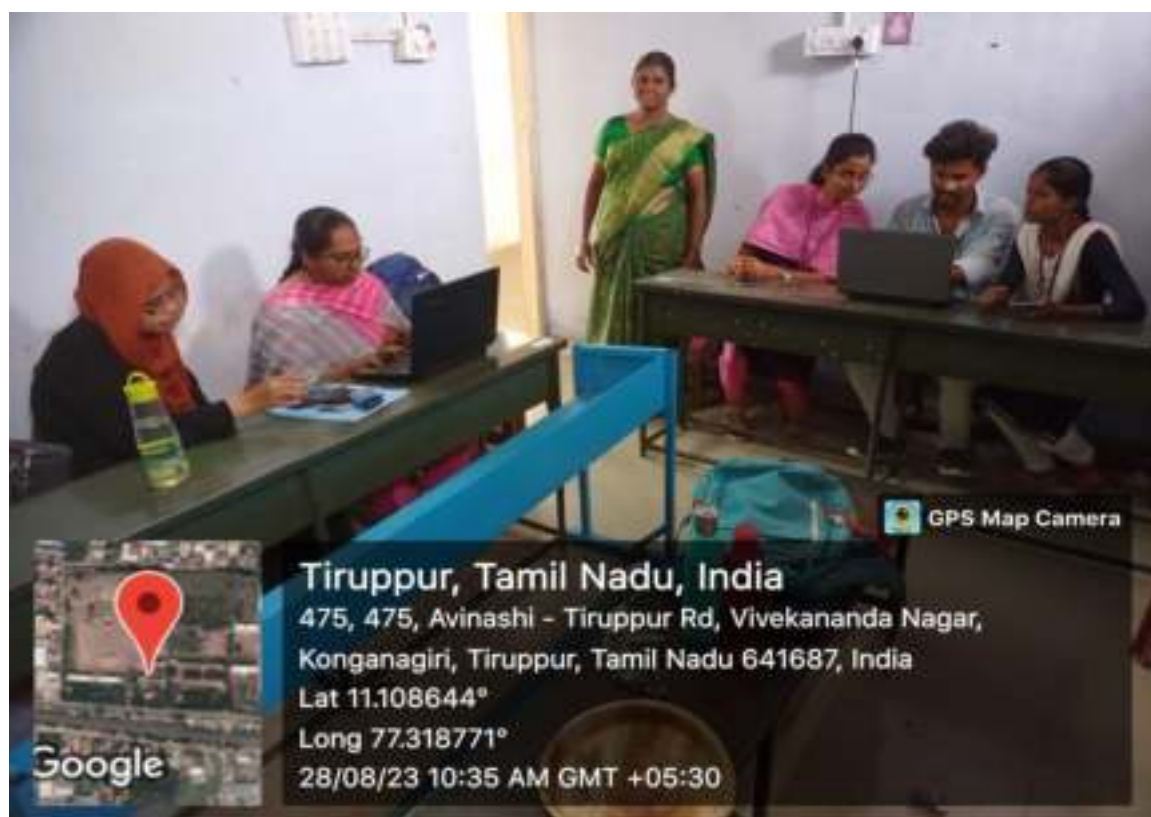




# HOD ROOM



## Research Room



# Class Room



## 7. DEPARTMENT OF PHYSICS

### MAJOR EQUIPMENTS AVAILABLE IN THE DEPARTMENT



**Tiruppur, Tamil Nadu, India  
Chikkana College Bus Stop, Tiruppur - Vanjipalayam -  
Avinashi Rd, Vivekananda Nagar, Konganagiri, Tiruppur, Tamil  
Nadu 641602, India  
Lat 11.1085° Long 77.319722°**

**Multi-vapor Generator System With Fume Hood**



**Weighing Balance 0.01 mg Accuracy**



**Zero Air Generator**



**Temperature Controlled Hot Plate and Weighing Balance**



**Poling Apparatus with High Voltage Power Supply**



**Hot Press Apparatus with Temperature Controller**





**LASER Diffraction Grating Experiment**



**Soil Testing Kit**



**pH Meter**



**GM Counter**



**Cathode Ray Oscilloscope (CRO)**



**Hall Effect - Experimental Set-up**



**Gouy Balance**



**Tiruppur, Tamil Nadu, India**

Chikkana College Bus Stop, Tiruppur - Vanjipalayam - Avinashi Rd, Vivekananda Nagar,  
Konganagiri, Tiruppur, Tamil Nadu 641602, India

Lat 11.108484°


Long 77.319362°

08/11/23 10:32 AM GMT +05:30

Google

GPS Map Camera

## 8. DEPARTMENT OF ZOOLOGY





KONGANAGIRI



Chikka  
Arts C



## Tiruppur, Tamil Nadu, India

Chikkana College Bus Stop, Tiruppur - Vanjipalayam -  
Avinashi Rd, Vivekananda Nagar, Konganagiri, Tiruppur,  
Tamil Nadu 641602, India

Lat 11.108737°

Long 77.319578°

19/07/22 09:47 AM

# chemicals




## Tiruppur, Tamil Nadu, India

Chikkana College Bus Stop, Tiruppur - Vanjipalayam -  
Avinashi Rd, Vivekananda Nagar, Konganagiri, Tiruppur,  
Tamil Nadu 641602, India

Lat 11.10873°

Long 77.319565°

19/07/22 09:49 AM





# chemicals




**Tiruppur, Tamil Nadu, India**

Chikkana College Bus Stop, Tiruppur - Vanjipalayam -  
Avinashi Rd, Vivekananda Nagar, Konganagiri, Tiruppur,  
Tamil Nadu 641602, India

Lat 11.10873°

Long 77.319565°

19/07/22 09:49 AM







## Tiruppur, Tamil Nadu, India

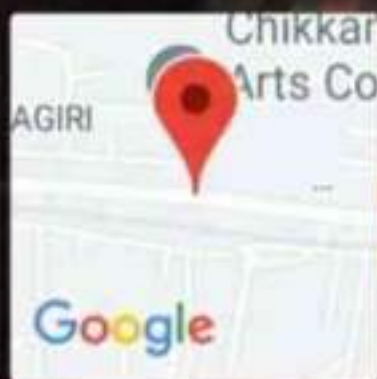

Chikkana College Bus Stop, Tiruppur - Vanjipalayam -  
Avinashi Rd, Vivekananda Nagar, Konganagiri, Tiruppur,  
Tamil Nadu 641602, India

Lat 11.108515°

Long 77.319583°

19/07/22 09:59 AM

# Dept library




## Tiruppur, Tamil Nadu, India

Chikkana College Bus Stop, Tiruppur - Vanjipalayam -  
Avinashi Rd, Vivekananda Nagar, Konganagiri, Tiruppur,  
Tamil Nadu 641602, India

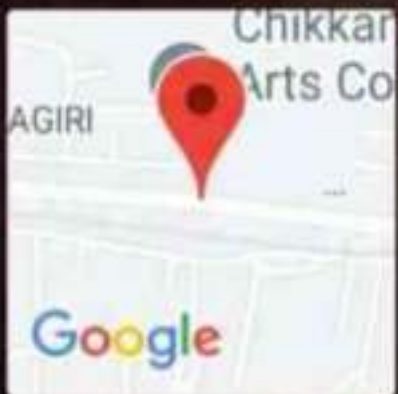
Lat 11.107872°

Long 77.320058°

19/07/22 10:10 AM



GPS Map Camera



## Tiruppur, Tamil Nadu, India

Chikkana College Bus Stop, Tiruppur - Vanjipalayam -  
Avinashi Rd, Vivekananda Nagar, Konganagiri, Tiruppur,  
Tamil Nadu 641602, India

Lat 11.107872°  
Long 77.320058°  
19/07/22 10:10 AM

Welcome


43

RESEARCH ROOM (M.Phil & Ph.D)

# ZOOLOGY RESEARCH LAB

## M.Phil. & Ph.D (Full Time)

RESEARCH LAB



GANAGIRI

Chik Arts

### Tiruppur, Tamil Nadu, India


459, Tiruppur - Vanjipalayam - Avinashi Rd, Vivekananda Nagar, Konganagiri, Tiruppur, Tamil Nadu 641602, India

Lat 11.108557°

Long 77.319315°

19/07/22 11:24 AM

# Research Laboratory



# Practical Laboratory





## Activities in Zoology Department








Latitude: 11.10860  
Longitude: 77.319535  
Elevation: 308.37±2.3 m  
Accuracy: 14.5 m  
Time: 05-04-2022 11:43  
Note: extension activity

Noted by NoteCam



Latitude: 11.108701  
Longitude: 77.319509  
Elevation: 307.37±3.21 m  
Accuracy: 4.85 m  
Time: 30-08-2023 09:06:27  
Note: Azolla culture

NoteCam @JOS



GPS Map Camera



Tiruppur, TN, India  
Vivekananda Nagar, Tiruppur, 641603,  
TN, India  
Lat 11.108602, Long 77.319585  
11/02/2023 12:58 PM GMT+05:30  
Note : Captured by GPS Map Camera



## CREATION OF ECO SYSTEM





Tiruppur, TN, India

College Road, Vivekananda Nagar,  
Tiruppur, 641603, TN, India

Lat 11.108539, Long 77.319391

11/02/2023 01:02 PM GMT+05:30

Note : Captured by GPS Map Camera



Latitude: 11.108700

Longitude: 77.319379

Elevation: 311.41±6.01 m

Accuracy: 4.49 m

Time: 04-09-2023 09:05:17

Note: Harvesting banana

# Zoology Museum



## 9. DEPARTMENT OF COMPUTER SCIENCE

COMPUTER SCIENCE STAFF ROOM



COMPUTER SCIENCE STAFF ROOM



## COMPUTER SCIENCE STAFF ROOM



## COMPUTER SCIENCE CLASS ROOM



COMPUTER SCIENCE LAB



COMPUTER SCIENCE LAB





COMPUTER SCIENCE LAB WITH LCD PROJECTOR



COMPUTER SCIENCE HOD'S CABIN



## 10. DEPARTMENT OF COMMERCE – INTERNATIONAL BUSINESS



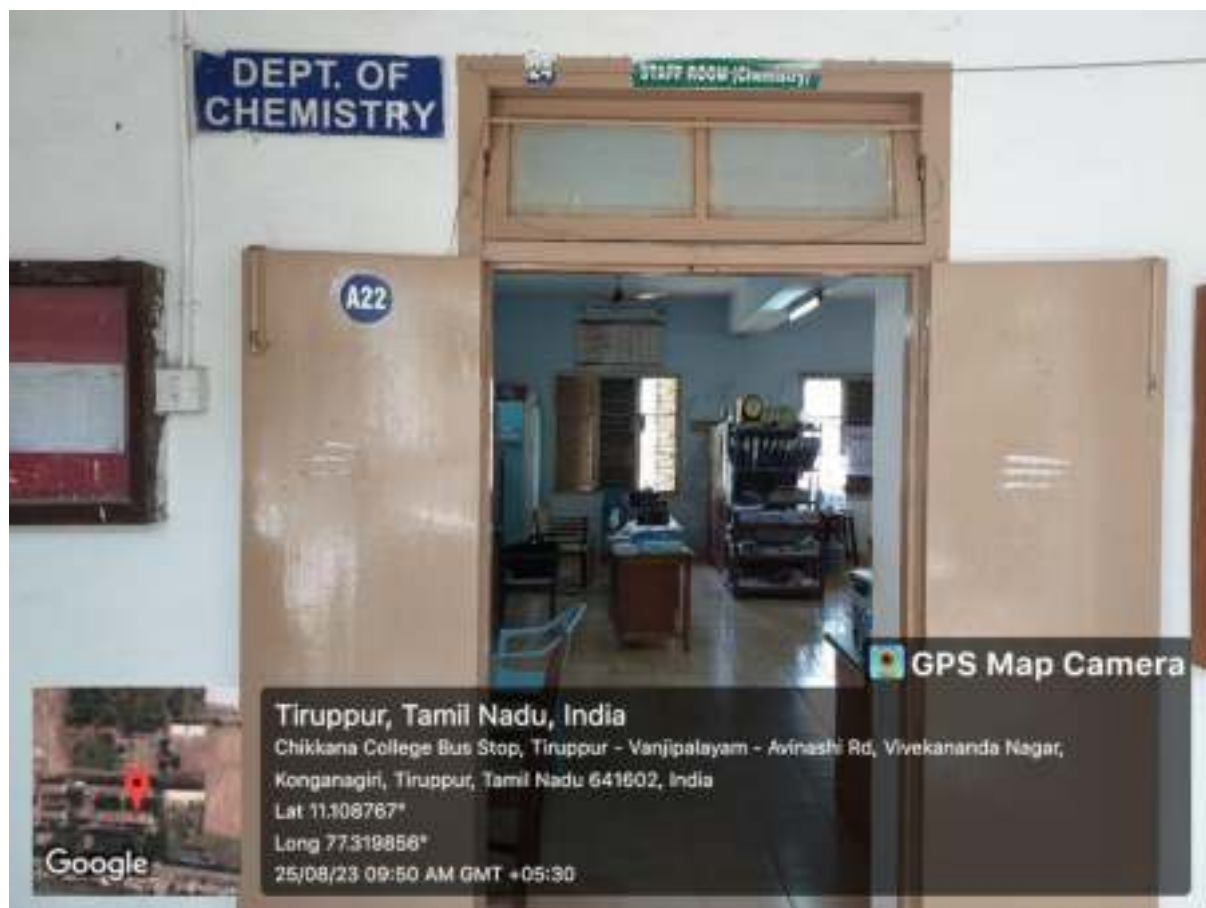
## STAFF ROOM / CLASS ROOM



## DEPARTMENT LIBRARY



## 11. CHEMISTRY DEPARTMENT - STAFF ROOM



## SMART CLASS ROOM



## CLASS ROOM



## UNDER GRADUATE LABORATORY



## POST GRADUATE LABORATORY



# RESEARCH LABORATORY





## DEPARTMENT LIBRARY



## INSTRUMENTS AND APPARATUS

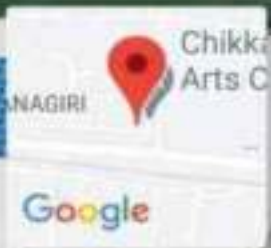


Digital conductivity meter



Tiruppur, Tamil Nadu, India  
Chikkana College Bus Stop, Tiruppur - Vanjipalayam - Avinashi Rd,  
Vivekananda Nagar, Konganagiri, Tiruppur, Tamil Nadu 641602, India  
Lat 11.108426°  
Long 77.319608°  
29/07/22 11:07 AM

Digital conductivity meters



Tiruppur, Tamil Nadu, India  
Chikkana College Bus Stop, Tiruppur - Vanjipalayam - Avinashi Rd,  
Vivekananda Nagar, Konganagiri, Tiruppur, Tamil Nadu 641602, India  
Lat 11.108388°  
Long 77.319616°  
29/07/22 11:07 AM

### Electronic balances



### Melting point apparatus



## KUMARAN HALL – INDOOR AUDITORIUM (A – Block)



## OPEN AUDITORIUM ( B – Block)



## PARKS AND WATER STORAGE SYSTEM CREATED



Kalam Dream Park developed by Eco Club on 01.11.2015

Take over and maintaining by NSS Unit -2 from 09.02.2016 onwards



Swamy Vivekananda Green Park Inaugurated on 01.07.2017



Nammalvar Herbal Garden Inaugurated on : 08.07.2018





TiruppurKumaran Memorial Park Inaugurated by : 05.06.2019



Kalam Dream Park 2.0 Inaugurated on : 27.07.2021



Vegetable Garden



Pond created by NSS ( 19.06.2016 to 26.06.2016)

**Rain water Harvesting Facilities in various Blocks**



**Waste Collection Facility (Courtesy: Tiruppur Corporation Zone I)**



## NCC Room



### NSS Room



## SPORTS FACILITIES:



Hockey field at our college campus has **91.40 mts length and 55 mts width.**



Our college has conducted State level Hockey tournament at our college campus. In which **8 men teams and 8 women teams** has participated. In this tournament **our college hockey team finished Runners – Up.**



Badminton Court at our college has **13.40 mts length and 6.10 mts width.**



Football field at our college has **100 mts length and 60 mts width.**



**200 mts Athletic track** laid at our college.



Our college has **MOU with Sports Development Authority of Tamilnadu - tirupur unit.** in which we used indoor for **Weighth lifting competition and practice.**



GYM



## OUTDOOR STADIUM AND COLLEGE GROUND



## INDOOR STADIUM

OUR COLLEGE HAS SIGNED MOU WITH SPORTS DEVELOPMENT AUTHORITY OF TAMILNADU, TIRUPUR DISTRICT TO UTILIZE THE FACILITIES AVAILABLE WITH THEM.



*சுந்தரம்*  
**PRINCIPAL**  
Chikkana Govt. Arts College  
Tiruppur